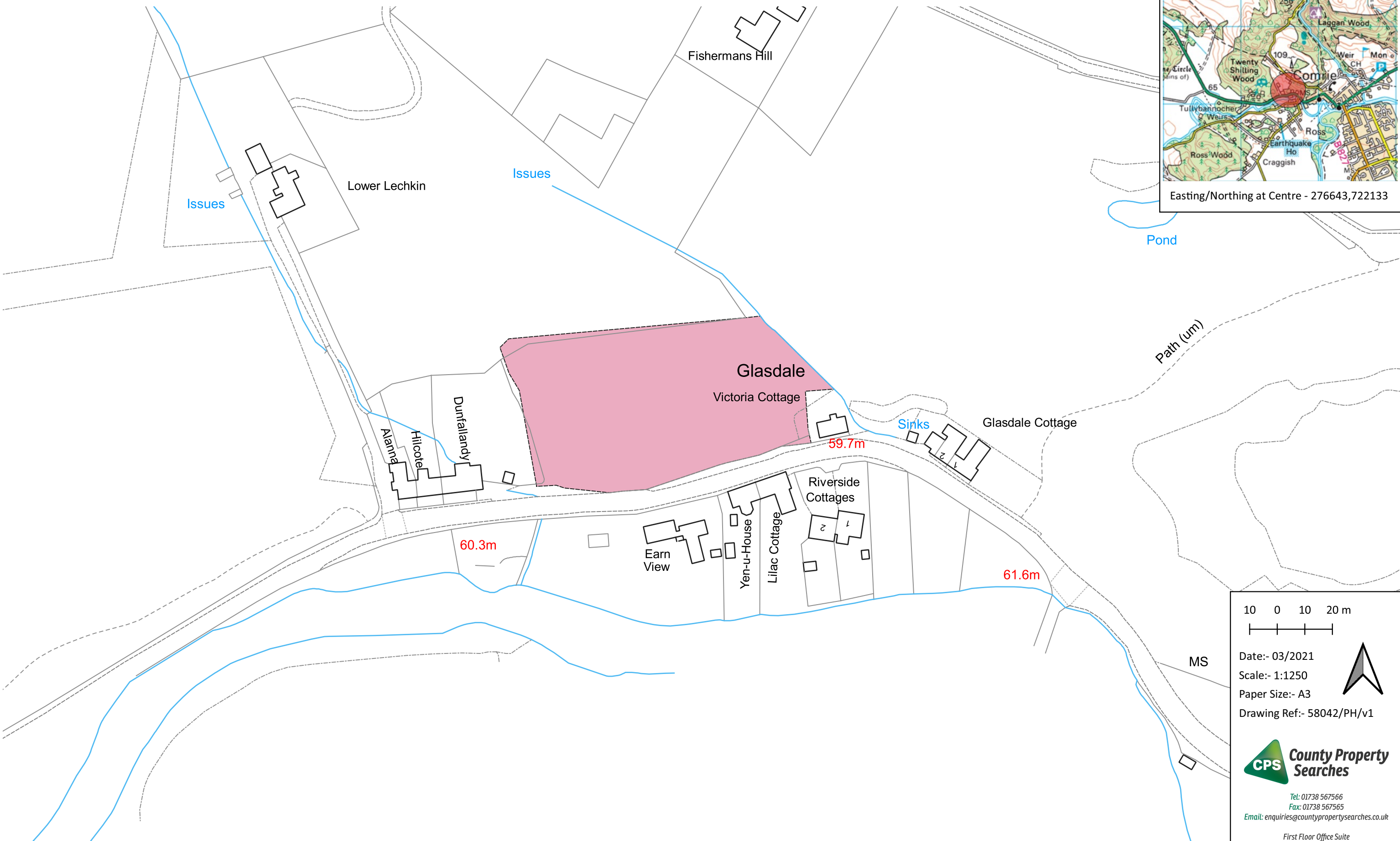


THIS IS THE PLAN REFERRED TO

LOCATION




Easting/Northing at Centre - 276643,722133




Key

 Extent (1.369 acres or 0.554 hectares)

10 0 10 20 m



Date:- 03/2021
 Scale:- 1:1250
 Paper Size:- A3
 Drawing Ref:- 58042/PH/v1



CPS County Property Searches

Tel: 01738 567566
 Fax: 01738 567565
 Email: enquiries@countypropertysearches.co.uk

First Floor Office Suite
 48 Scott Street
 Perth
 PH1 5EH

www.countypropertysearches.co.uk

Crown Copyright. All rights reserved. Licence no. 100059809
Distances scaled from this plan may not match the distances between the same points on the ground